













Ishigaki Island Bus Route Map (Azuma Bus)

Route 1		2 buses / day
	Bus Terminal (BT) ⇄ Kawahara	
Route 2		2 buses / day
	BT → Kabira Bay → Yonehara Beach → Airport → BT	
Route 3		1 bus / day
	BT → Airport → Yonehara Beach → Kabira Bay → BT	
Route 4		2 buses / hour
	BT ⇄ Airport	
Route 5		1 bus / day
	Hirano ⇄ Hirakubozaki ⇄ Ibaruma	
Route 6		3 buses / day
	BT ⇄ Airport ⇄ Tamatorizaki ⇄ Hirakubozaki ⇄ Hirano	
Route 7		2 buses / day
	BT → Limestone Cave → Banna Park → Kabira Bay → BT	
Route 8		1 bus / day
	BT ⇄ Limestone Cave ⇄ Kabira Bay ⇄ Yonehara Beach ⇄ Ibaruma	
Route 9		6 buses / day
	BT ⇄ Grandvrio Hotel ⇄ Kabira Bay ⇄ Club Med	
Route 10		1 bus / hour
	BT ⇄ Art Hotel ⇄ ANA Hotel ⇄ Airport	
Route 11		2 buses / day
	BT ⇄ Yonehara Beach ⇄ Kabira Bay ⇄ Airport	
Route 13		7 buses / day
	BT ⇄ Peace Memorial Museum ⇄ Yaeyama Hospital	



